









LEGEND (Continued From Sheet - 1)

LAND USE

-  Private
-  SCVWD
-  School
-  Civic
-  Public
-  Creek
-  SP RailRoad
-  Estimated property lines

SNI GROUPS




-  Spartan/Keyes
-  Thirteenth Street
-  University
-  Five Wounds/Brookwood Terrace
-  Tully/Senter

ADJACENT TRAIL AMENITIES: (Publicly Accessible)

-  BALL FIELD
-  FUTURE COMMUNITY CENTER
-  DOG PARK
-  COMMUNITY GARDENS
-  RESTROOM
-  PLAY AREAS
-  FUTURE SKATE PARK
-  PICNIC FACILITIES
-  BASKETBALL COURT
-  PARKING LOT
-  ON STREET PARKING
-  PROPOSED RESTROOM
-  SECURITY LIGHTING (UNDER BRIDGE)


BIKE PLAN DESIGNATIONS

Source: Santa Clara Valley Bike Way Plan, 2002

-  Proposed Bike Routes (Class III)
-  Existing Bike Routes (Class III)
-  Existing Bike Lanes (Class II)

BUS ROUTES

Source: Santa Clara Valley Bus and Rail map, April 2003

-  Existing Bus Routes

TRAIL ALIGNMENT MAP COYOTE CREEK TRAIL